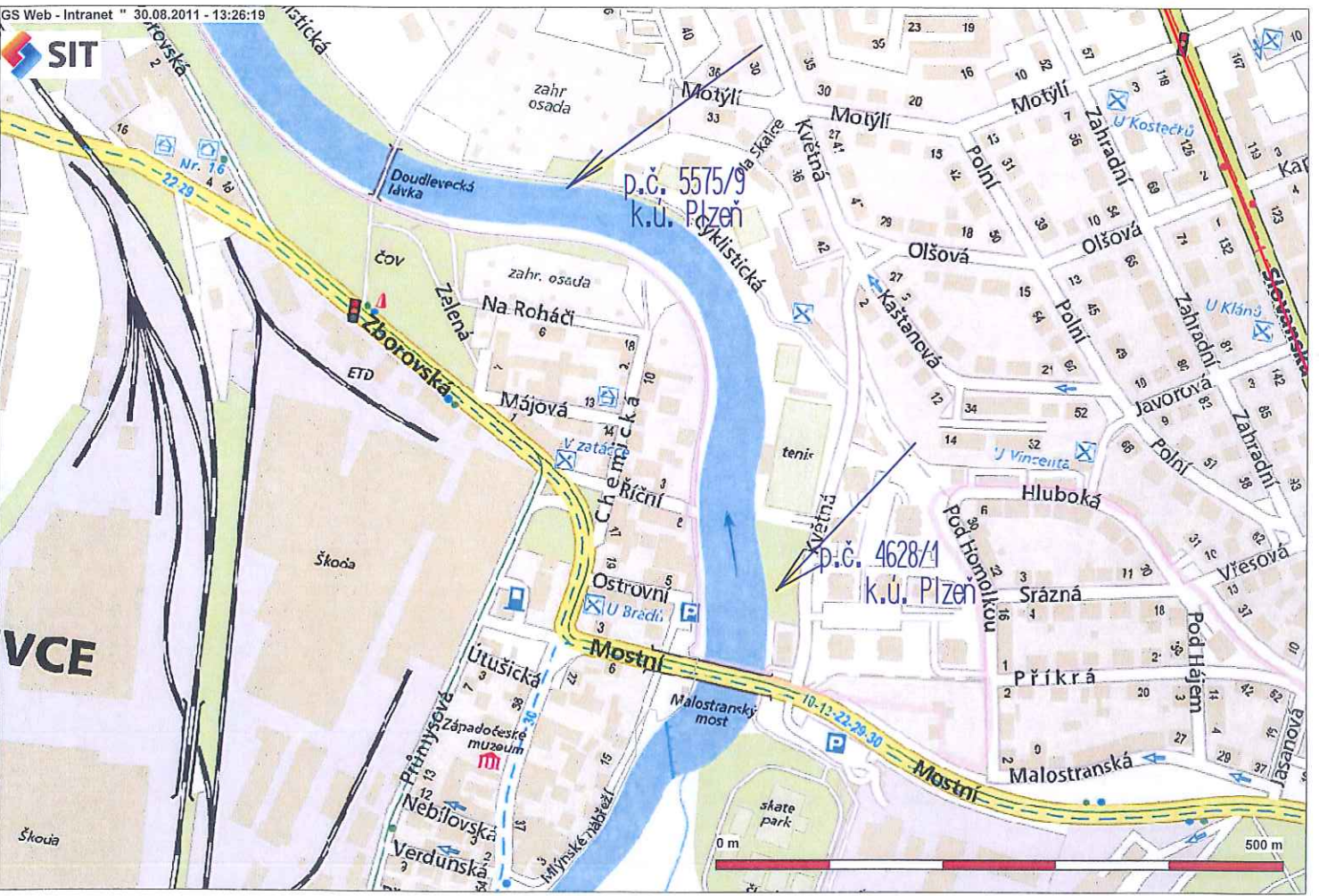
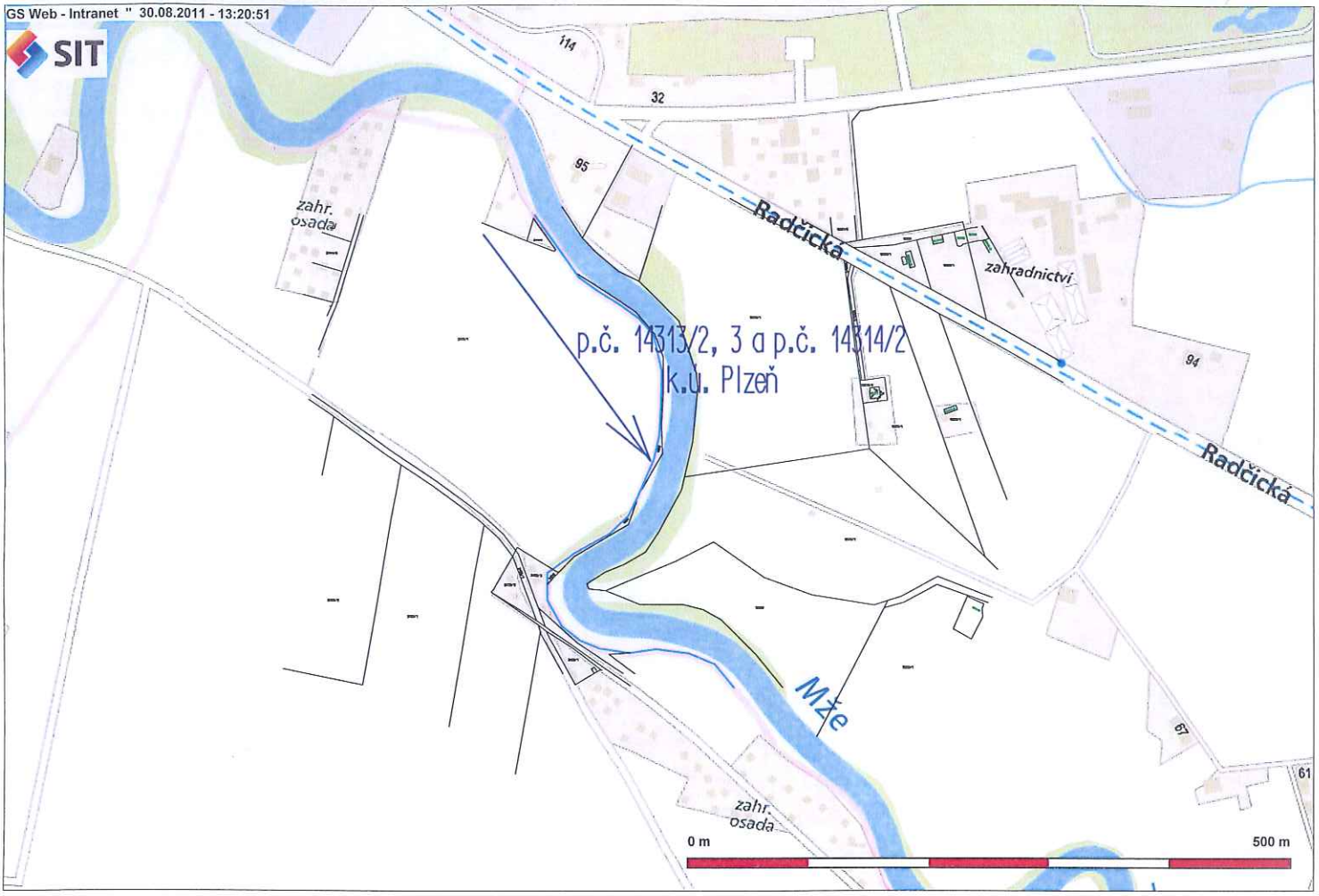
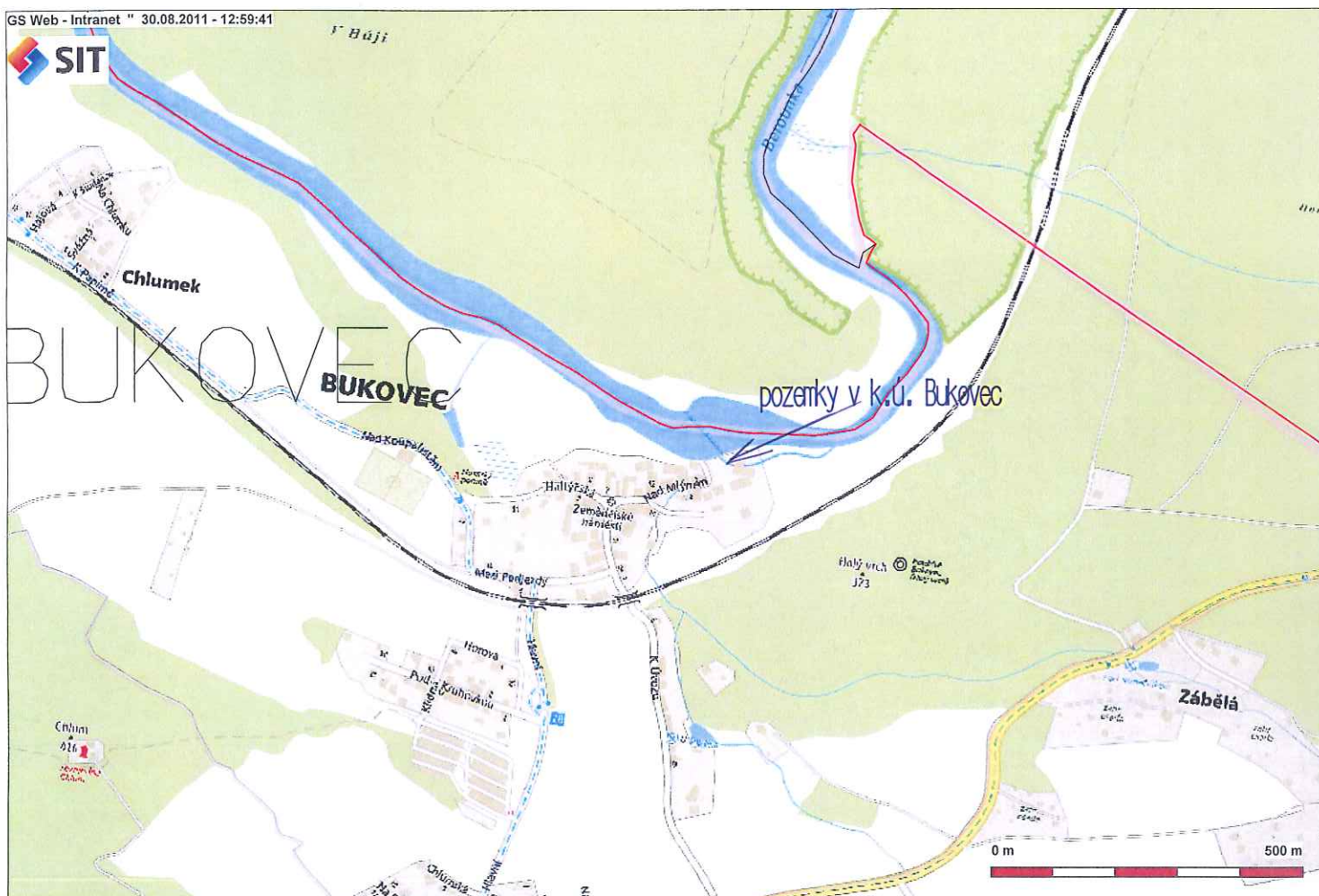
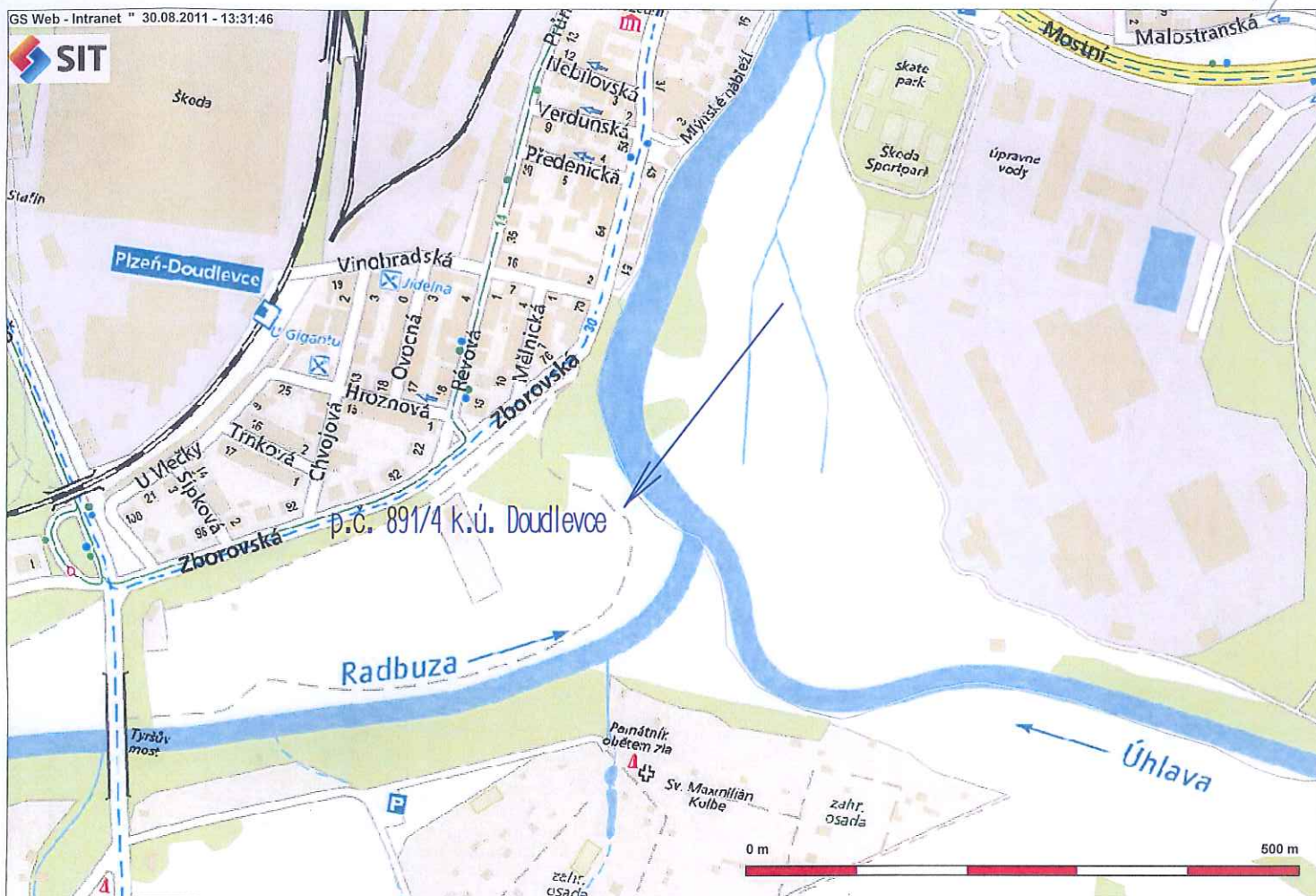


Map of Božkov showing the Úslava river, streets, and landmarks. A red dot marks the location of the 'Božkovská náml.' (Božkovská náml.) near the river. A red line connects this dot to the text 'p.č. 1386/2 k.ú. Božkov'.

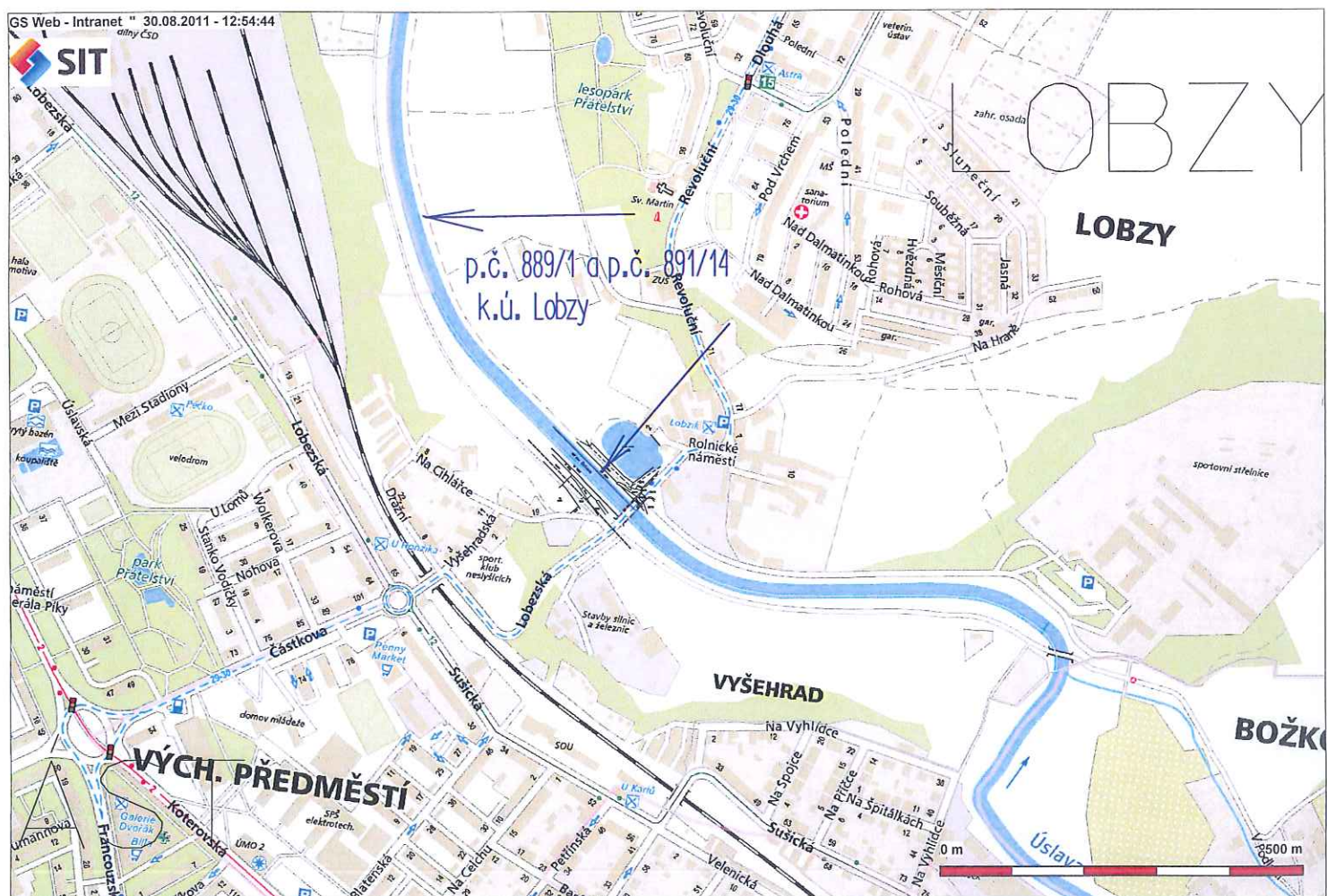
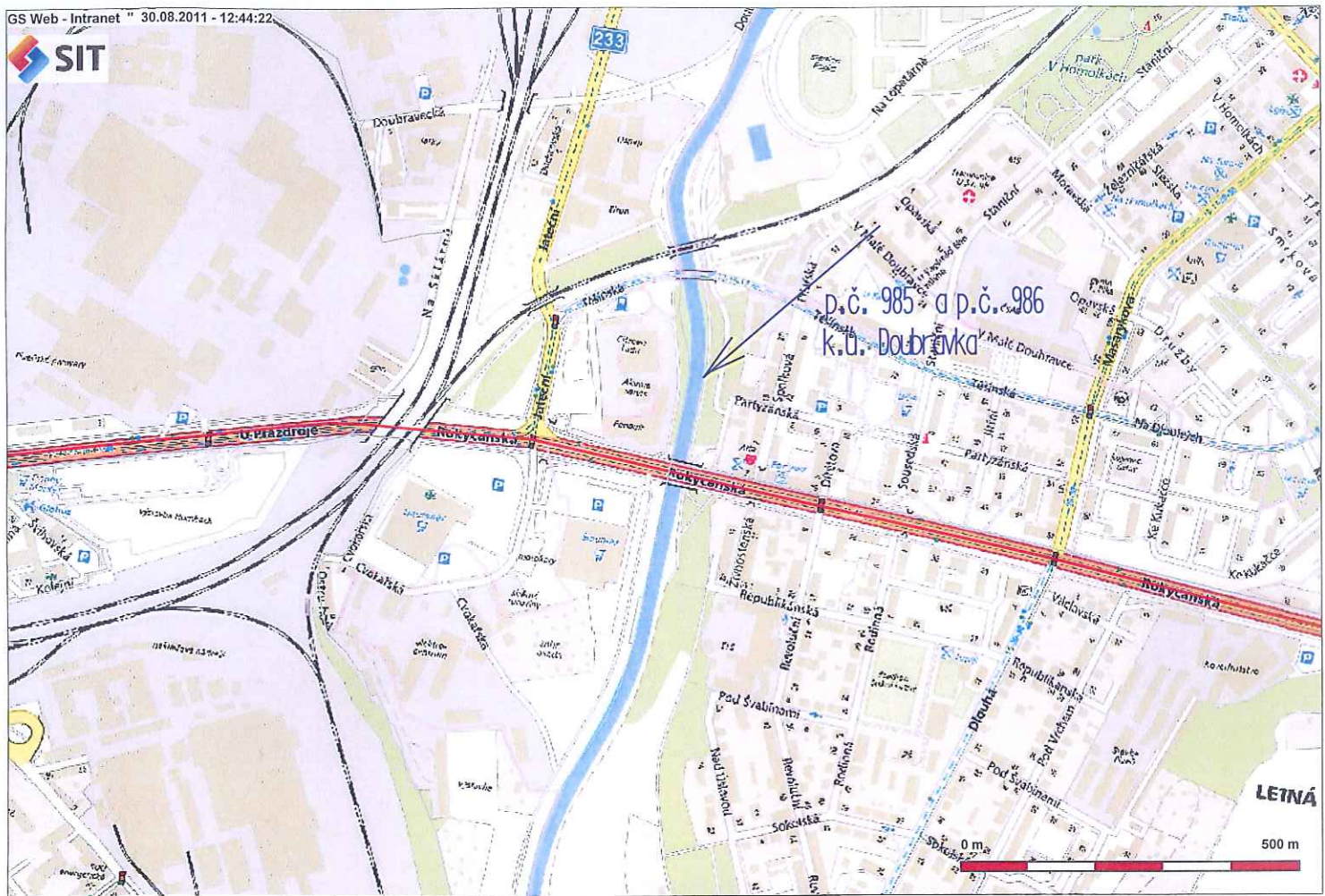
















15/15