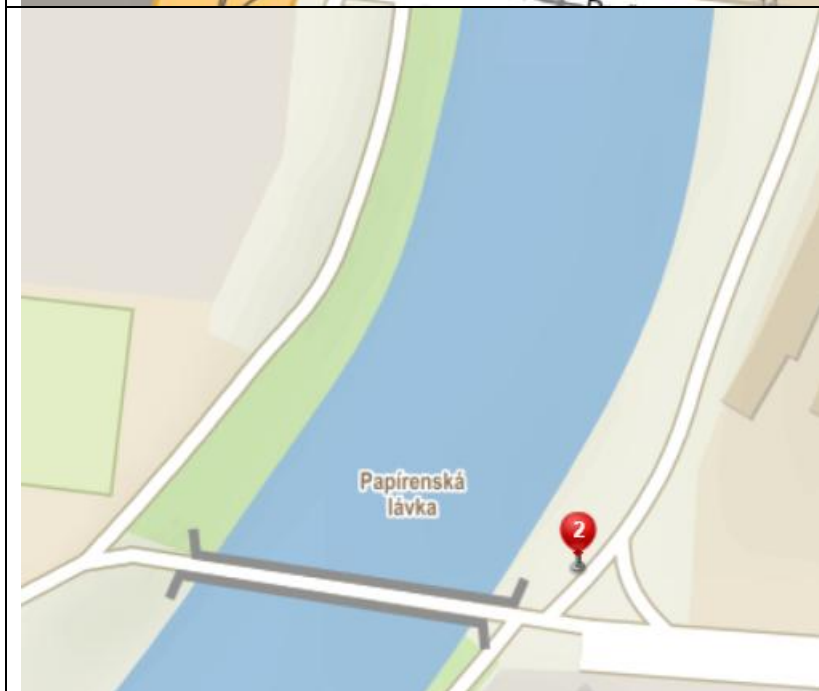


1

Právnická fakulta

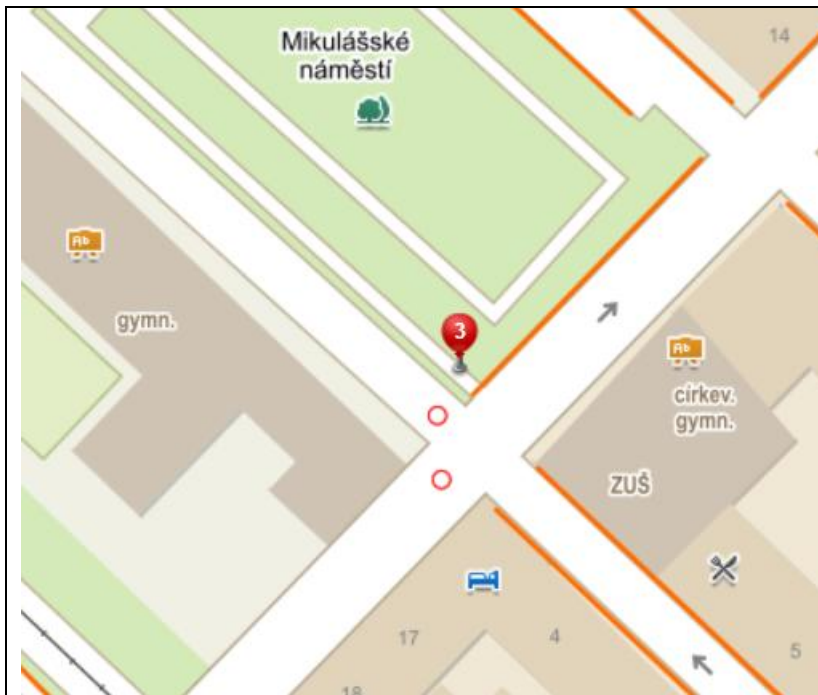
49.7471558N, 13.3738656E



2

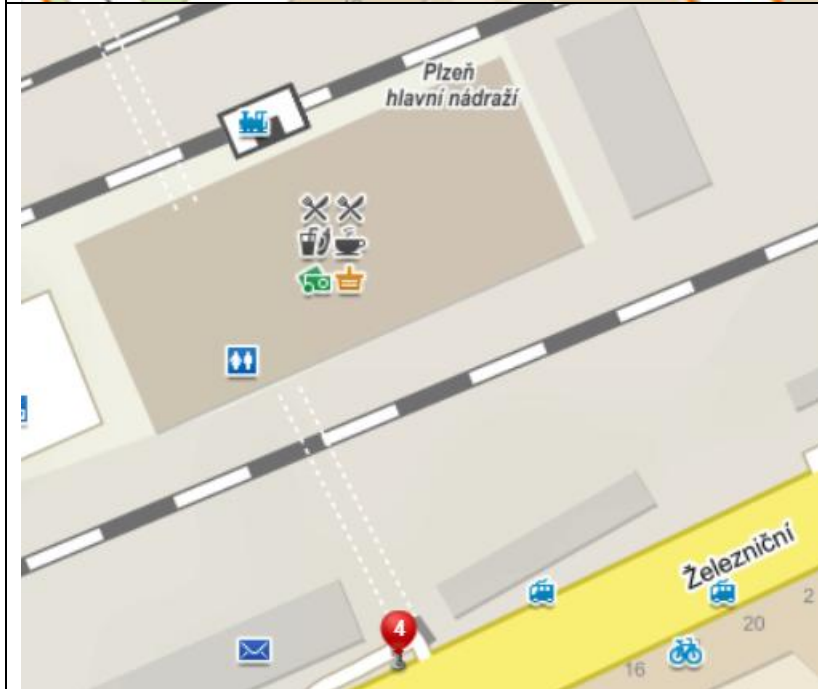
Papírenská lávka

49.7369225N, 13.3847822E



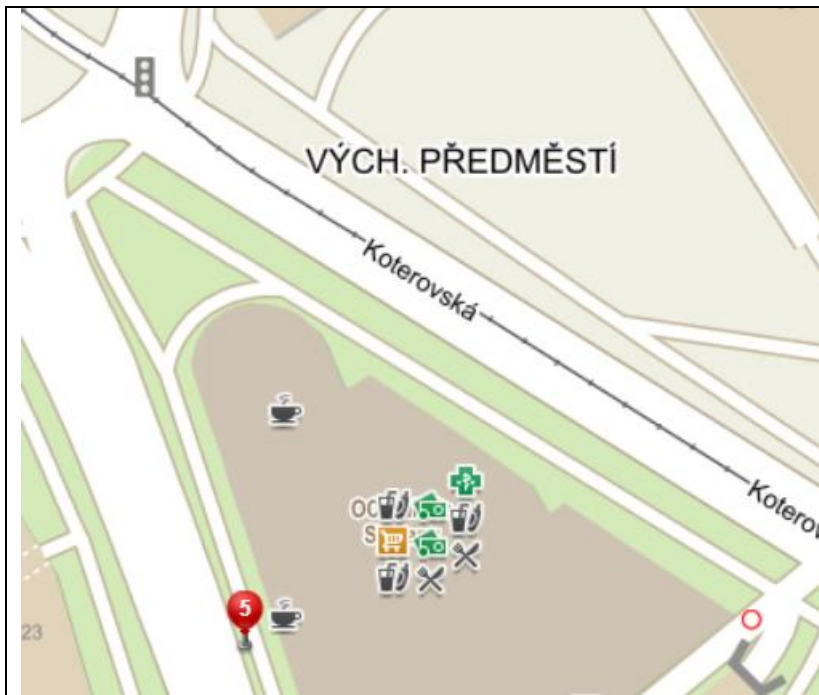
3

Gymnázia na Mikulášském nám.
49.7394117N, 13.3884514E



4

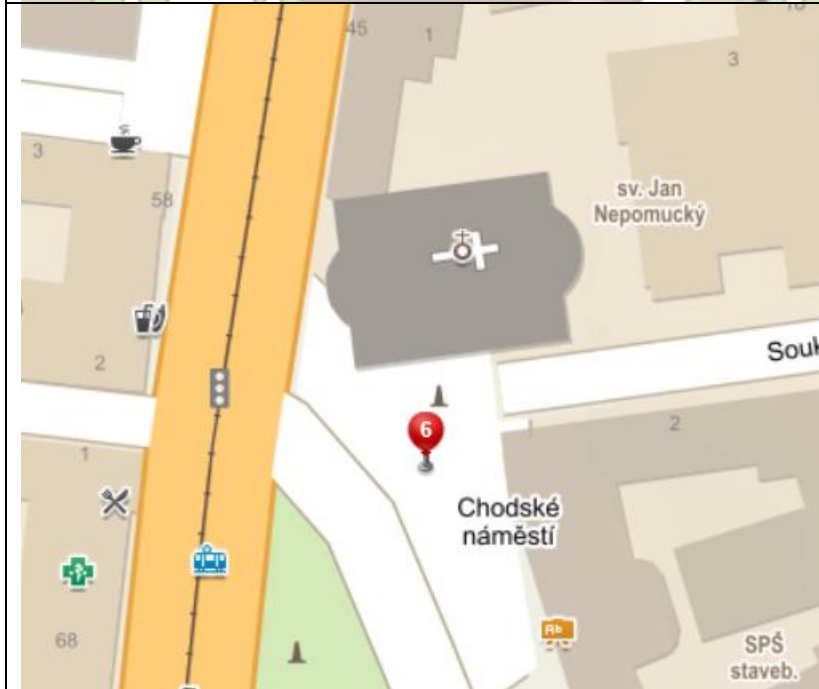
Nádraží Železniční
49.7426014N, 13.3884622E



5

Galerie Slovany

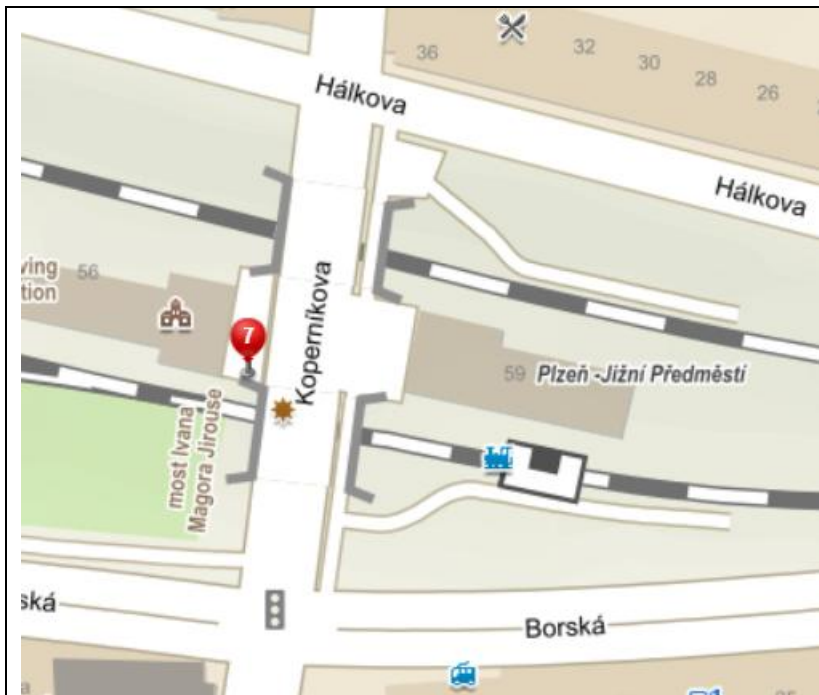
49.7320825N, 13.4006822E



6

Stavební průmyslovka / Chodské n.

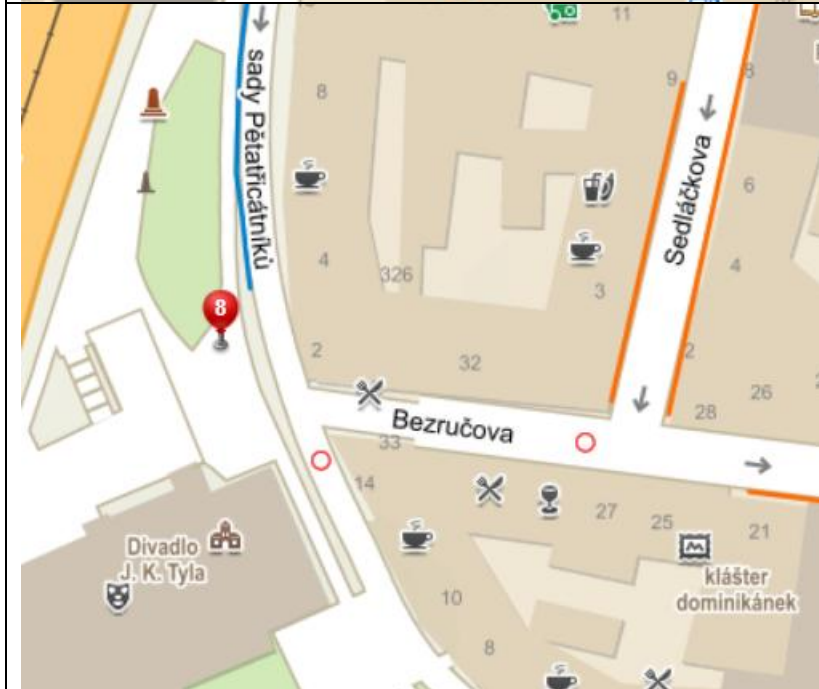
49.7380108N, 13.3713069E



7

Jižní nádraží

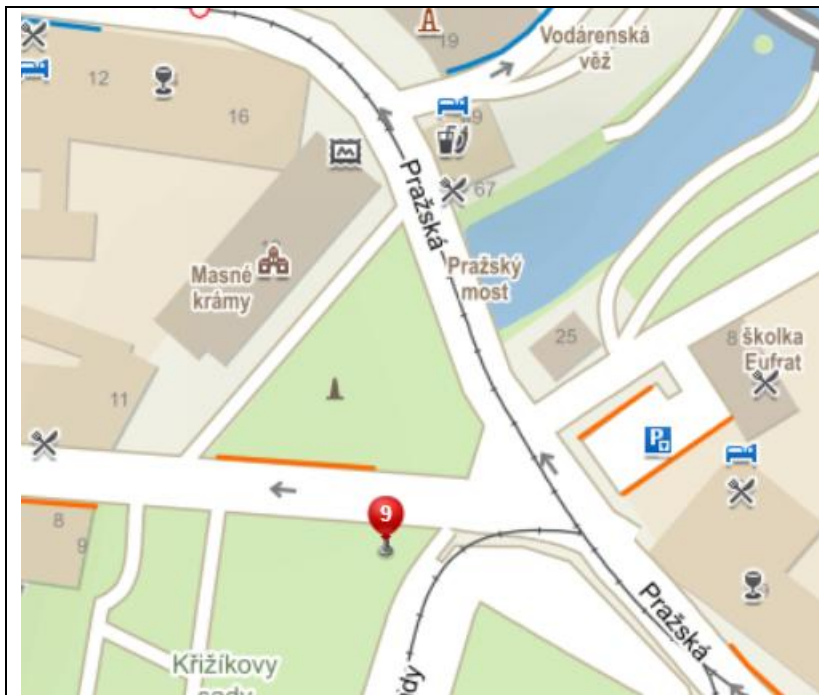
49.7402647N, 13.3667900E



8

Pod divadlem

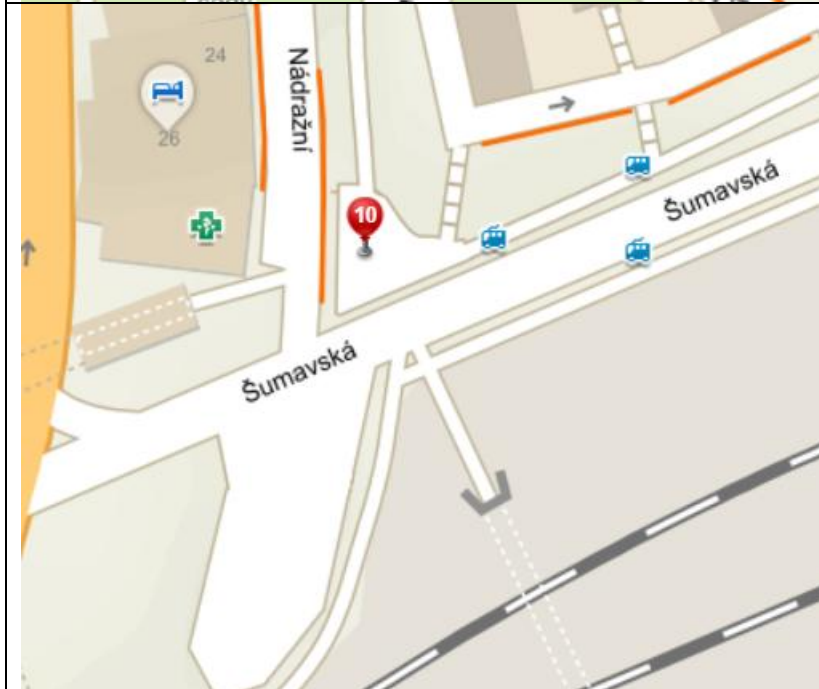
49.7459289N, 13.3737100E



9

U Zvonu

49.7469481N, 13.3805122E

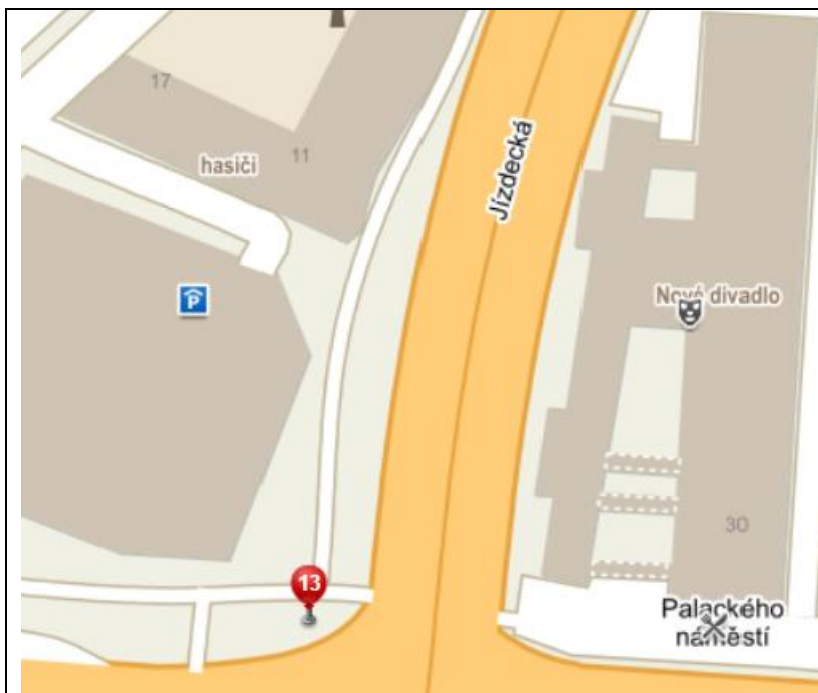


10

Nádraží Šumavská

49.7444381N, 13.3871103E

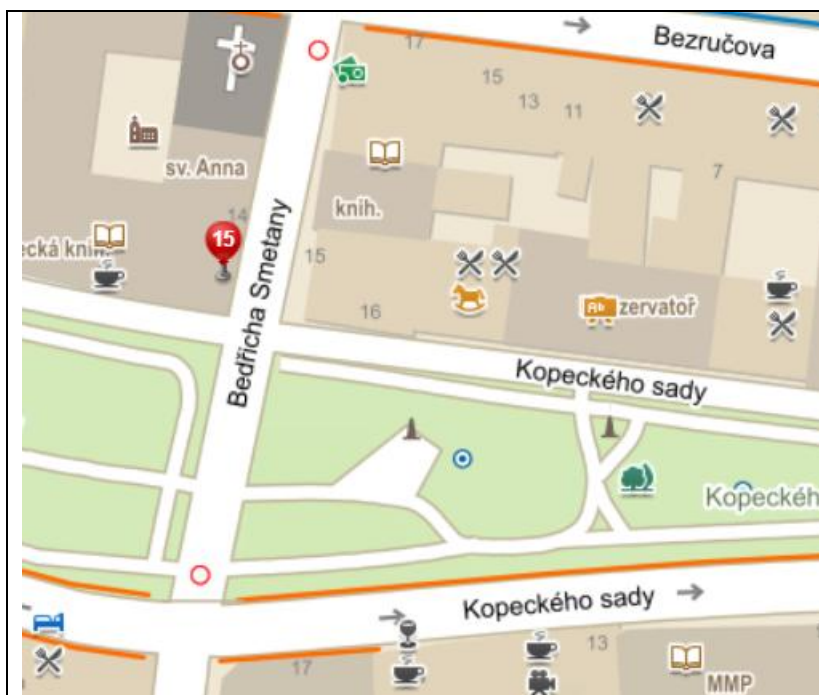
 A satellite-style map showing a body of water (rybník) in the foreground. A red pin with the number 11 is placed on the shore. A blue 'P' parking symbol is visible on a road. The area is labeled 'Ostende'.	11 Bolevecký rybník Ostende 49.7753633N, 13.3998883E
 A satellite-style map showing a railway station area. A red pin with the number 12 is placed on a road. A blue train icon is on the tracks. The area is labeled 'Plzeň-Bolevec'. A road is labeled 'Plaská' and 'zahr. osadi'.	12 Nádraží Bolevec 49.7857100N, 13.3855386E



13 **Nové divadlo / Plaza**
49.7486117N, 13.3711136E

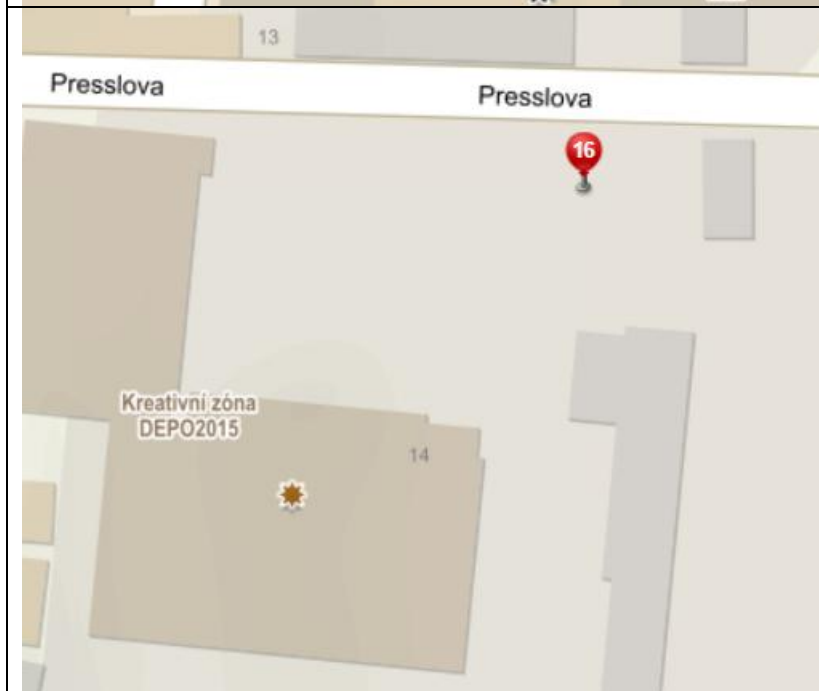


14 **Autobusové nádraží**
49.7474094N, 13.3632333E



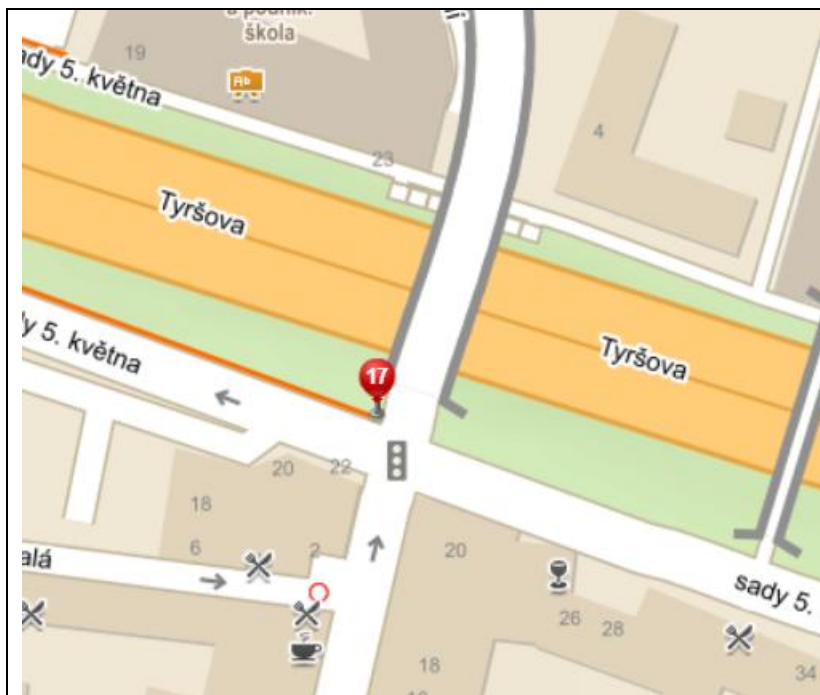
15

U Branky, knihovna
49.7451561N, 13.3757992E



16

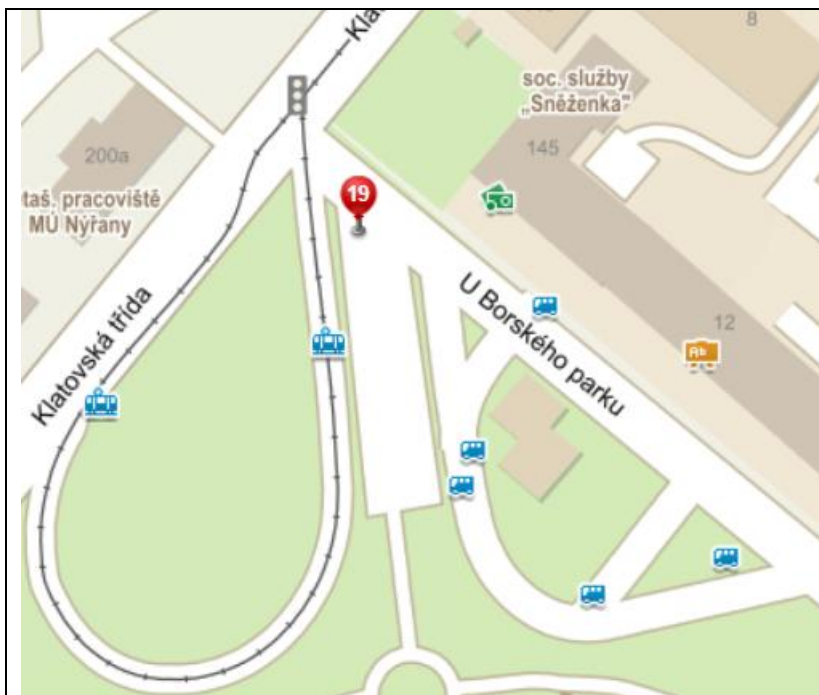
DEPO (Soukromý stojan)
49.7386836N, 13.3827139E



17 **Rychtářka / Rooseveltův most**
49.7495894N, 13.3791789E



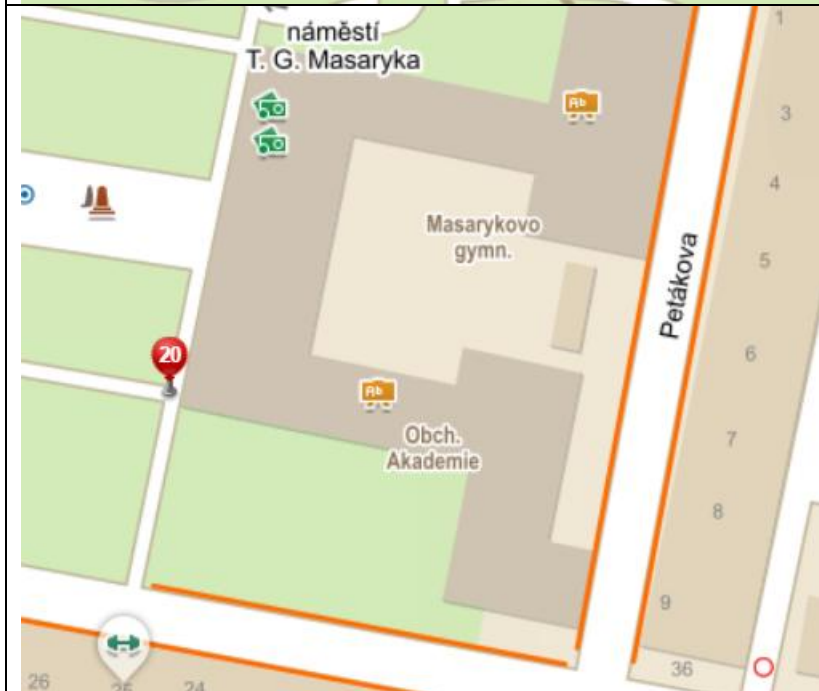
18 **Roudná – Malická**
49.7543203N, 13.3791036E



19

Bory konečná tram 4

49.7261164N, 13.3659931E



20

Masarykovo náměstí

49.7412439N, 13.3724358E